

LEGEND

- Project area
- Flora and vegetation survey area (519.8 ha) (Outback Ecology, 2010)
- Flora and vegetation survey and Black Cockatoo habitat survey area (97.7 ha) (Outback Ecology 2014)
- Fauna assessment area (12962.0 ha) (RPS 2014)
- Flora, vegetation and fauna survey area (13.6 ha) (Ecologia 2016)
- Black-Cockatoo habitat assessment area (58.9 ha) (Terrestrial Ecosystems 2022)
- Flora and vegetation survey area (1456.7 ha) (RPS 2023)
- DBCAs legislated lands
- Crown Reserve
- Cadastre

Indicative Waddi Wind Farm Layout

- Indicative disturbance area
- Indicative works area

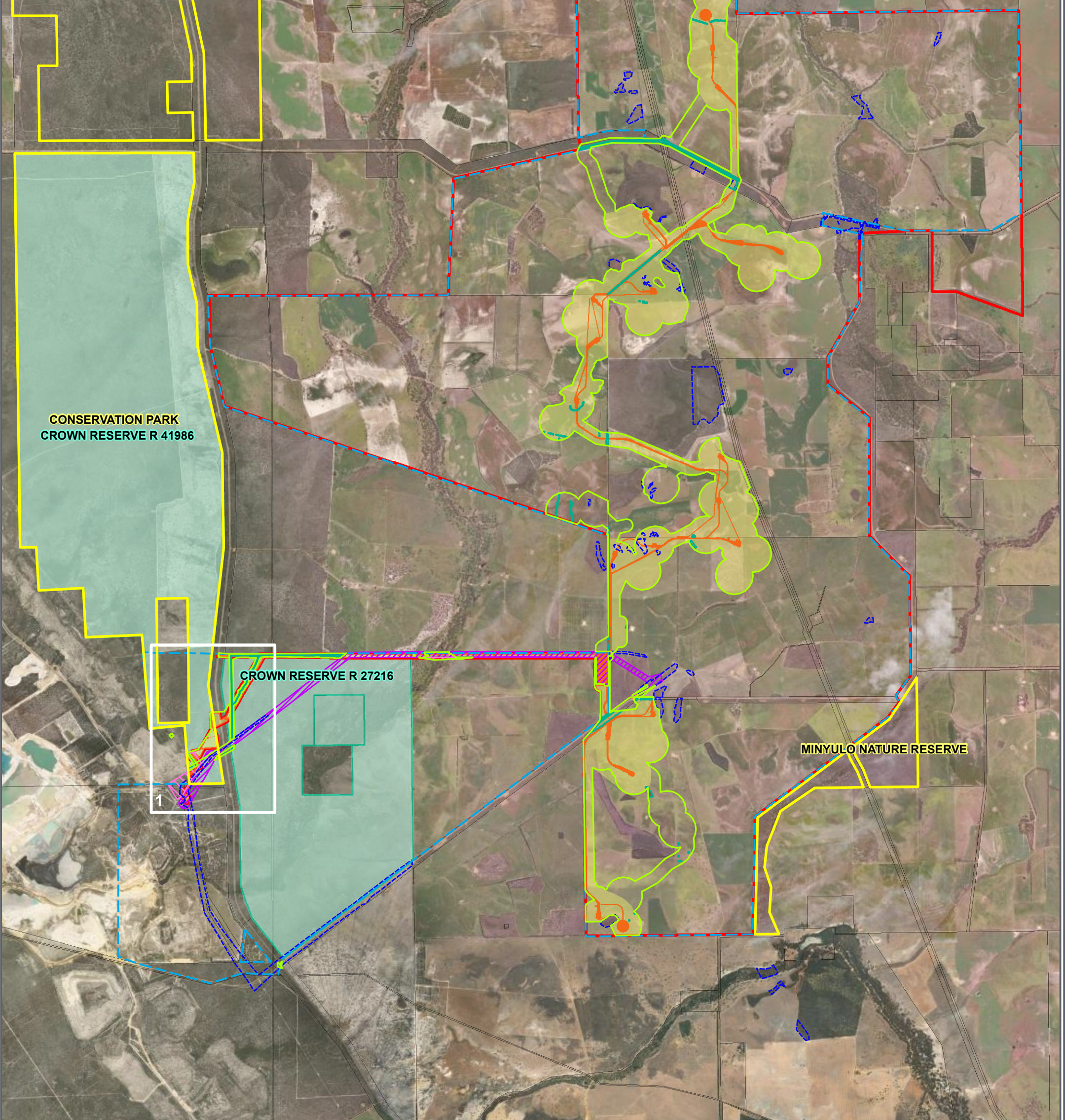
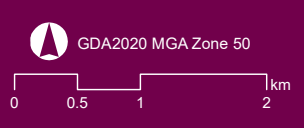


Figure A

Historical survey and assessment areas



Job Number: AU213001749.003
Date: 11/10/2023
Scale: 1:60,000 @ A3
Created by: QS



LEGEND

- Project area
- Native vegetation clearing area (5.5 ha)
- Flora and vegetation survey area (519.8 ha) (Outback Ecology, 2010)
- Flora and vegetation survey and Black Cockatoo habitat survey area (97.7 ha) (Outback Ecology 2014)
- Fauna assessment area (12962.0 ha) (RPS 2014)
- Flora, vegetation and fauna survey area (13.6 ha) (Ecologia 2016)
- Black-Cockatoo habitat assessment area (58.9 ha) (Terrestrial Ecosystems 2022)
- Flora and vegetation survey area (1456.7 ha) (RPS 2023)
- DBCA legislated lands
- Crown Reserve
- Cadastre

Indicative Waddi Wind Farm Layout

- Indicative disturbance areas
- Indicative works area

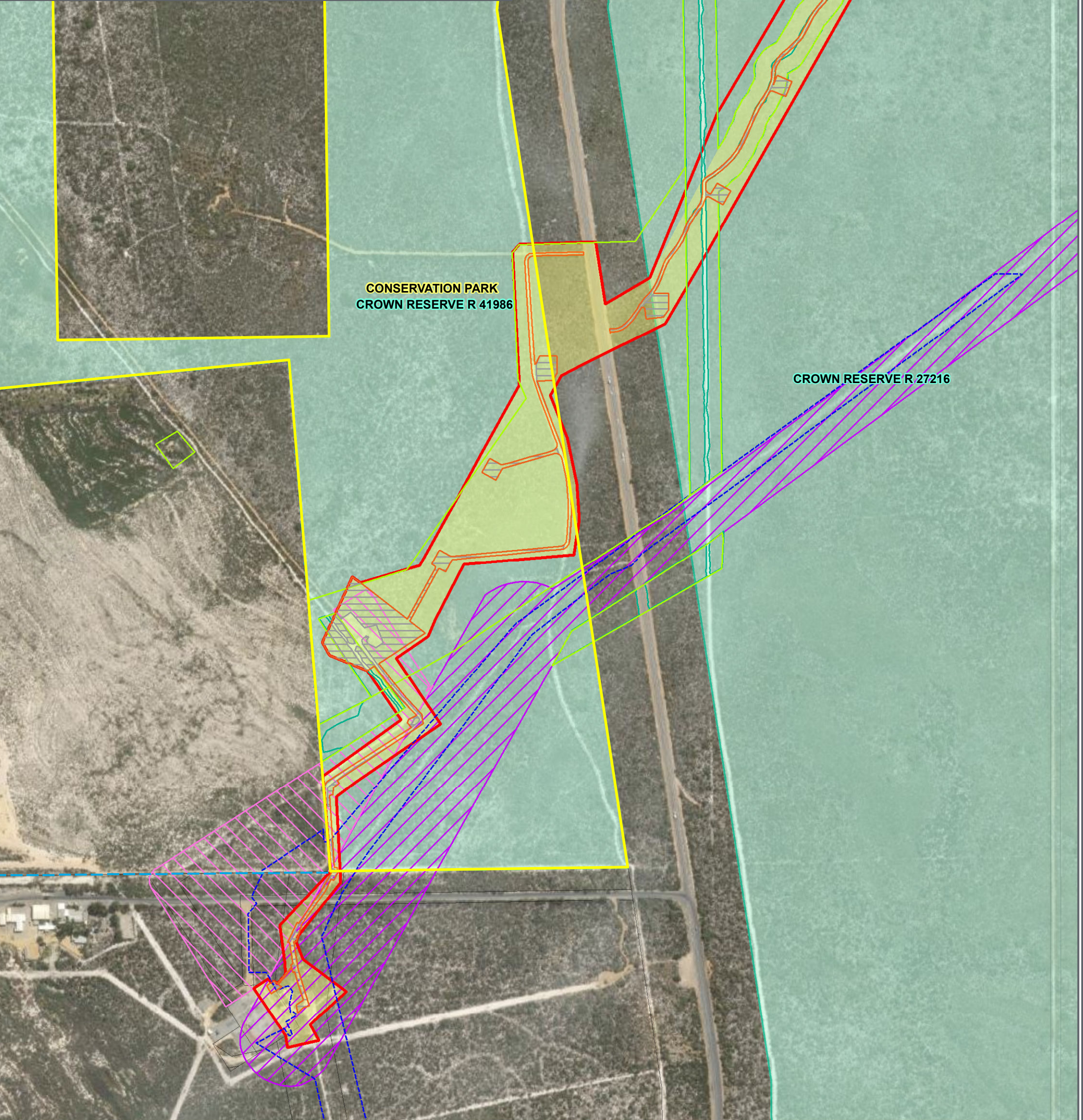
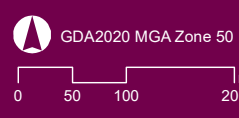


Figure A-1

Historical survey and assessment areas – Close up



Job Number: AU213001749.003
 Date: 8/17/2023
 Scale: 1:7,000 @ A3
 Created by: QS



Source: Cadastre - Landgate, 2023 Orthophoto - ESRI, 2022

LEGEND

- Project area
- Native vegetation clearing area (5.5 ha)
- Banksia Woodlands of the Swan Coastal Plain ecological community (Threatened)
- DBCA legislated lands
- Crown Reserve
- Cadastre

Interim Biogeographic Regionalisation for Australia (IBRA, Version 7)

- Geraldton Sandplains
- Swan Coastal Plain

Indicative Waddi Wind Farm Layout

- Indicative disturbance areas
- Indicative works area

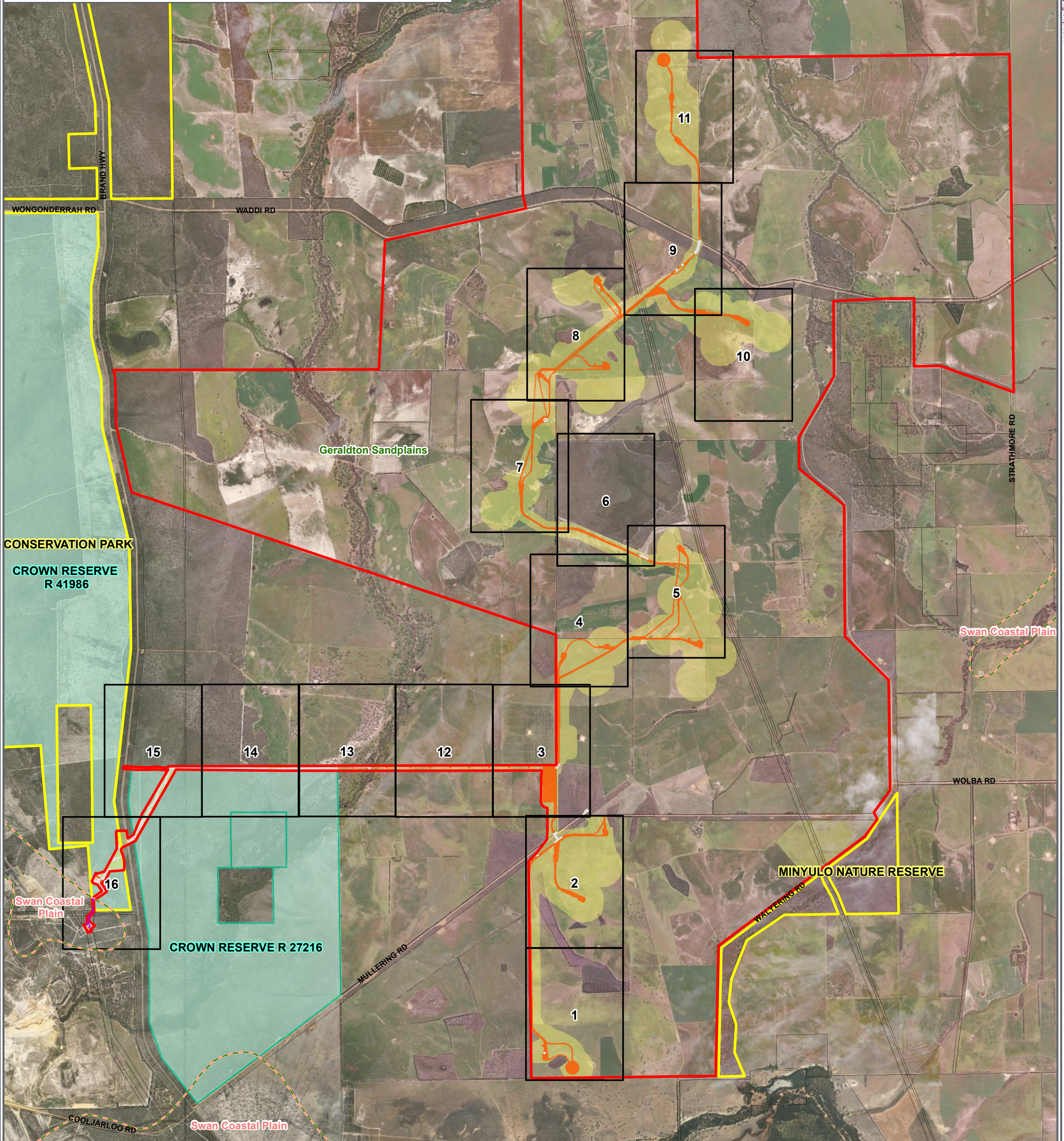


Figure B
Vegetation unit mapping - map book index

GDA2020 MGA Zone 50
 0 0.5 1 2 km

Job Number: AU213001749.003
 Date: 11/10/2023
 Scale: 1:54,000 @ A3
 Created by: QS



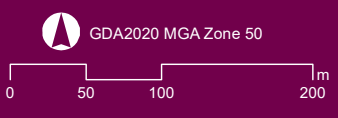
Source: Cadastre - Landgate, 2023 Orthophoto - ESRI, 2022

LEGEND

- Project area
 - Native vegetation clearing area (5.5 ha)
 - Eucalyptus tottiana* Woodland (Inferred WD; RPS 2023)
- Indicative Waddi Wind Farm Layout**
- Indicative disturbance area
 - Indicative works area



Figure B-1
Sheet 1 of 16
Vegetation units



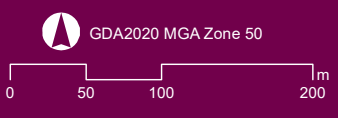
Job Number: AU213001749.003
 Date: 8/17/2023
 Scale: 1:5,000@ A3
 Created by: QS



Source: Cadastre - Landgate, 2023 Orthophoto - ESRI, 2022




Figure B-5
Sheet 5 of 16
Vegetation units



Job Number: AU213001749.003
Date: 8/17/2023
Scale: Map 1:5,000 Inset 1:5,000 @ A3
Created by: QS
Source: Cadastre - Landgate, 2023 Orthophoto - ESRI, 2022





LEGEND

- Project area
- Native vegetation clearing area (5.5 ha)

Vegetation units

- Banksia Low Open Woodland (W1; RPS 2023)

Indicative Waddi Wind Farm Layout

- Indicative disturbance area
- Indicative works area

Figure B-6
Sheet 6 of 16
Vegetation units

GDA2020 MGA Zone 50

Job Number: AU213001749.003
 Date: 8/17/2023
 Scale: 1:5,000@ A3
 Created by: QS
 Source: Cadastre - Landgate, 2023 Orthophoto - ESRI, 2022





LEGEND

- Project area
- Native vegetation clearing area (5.5 ha)

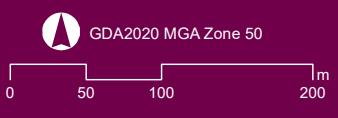
Vegetation units

- Proteaceous Heath (HLd; RPS 2023)

Indicative Waddi Wind Farm Layout

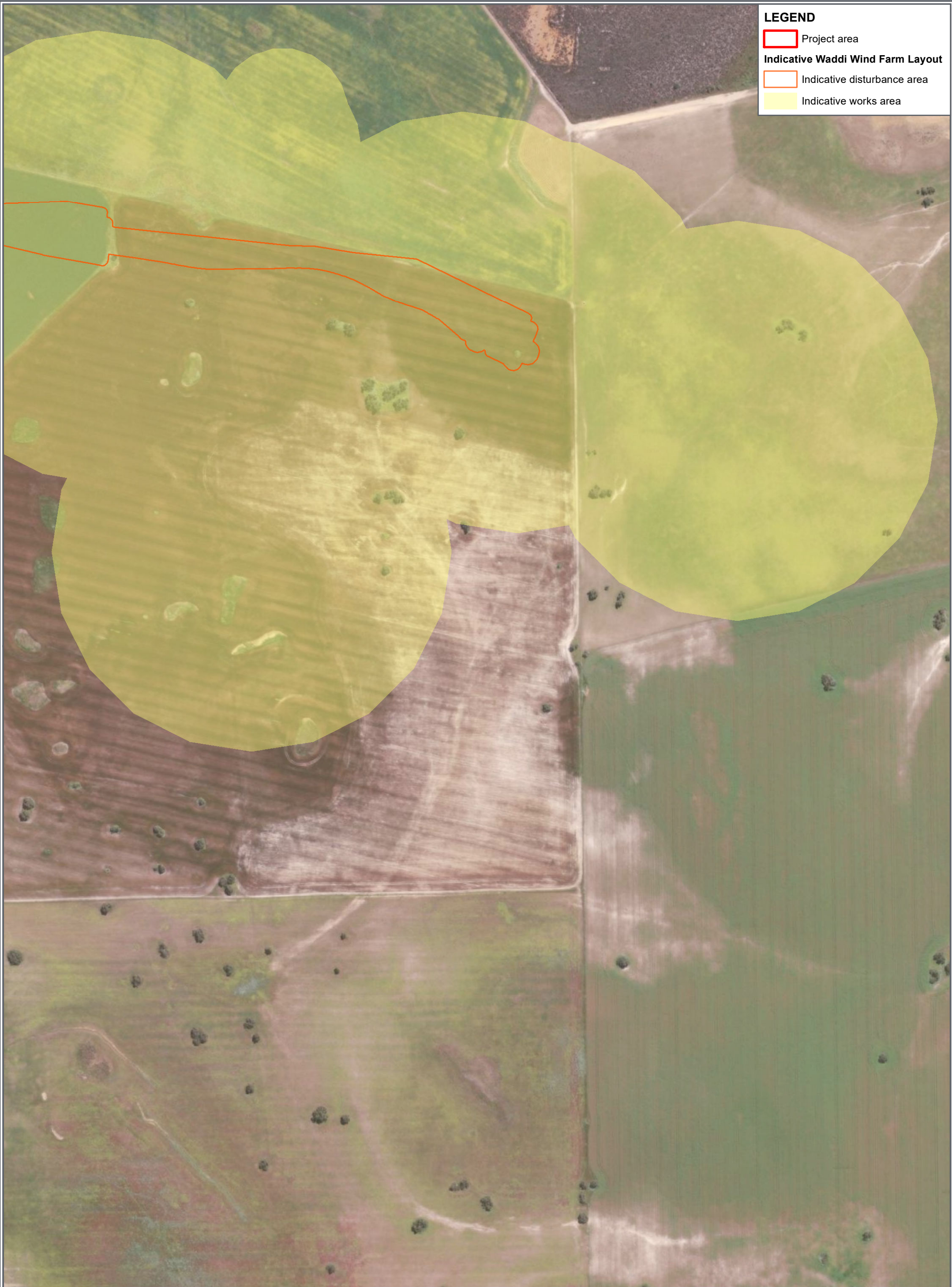
- Indicative disturbance areas
- Indicative works area

Figure B-8
Sheet 8 of 16
Vegetation units



Job Number: AU213001749.003
 Date: 8/17/2023
 Scale: Map 1:5,000 Inset 1:1,250 @ A3
 Created by: QS
 Source: Cadastre - Landgate, 2023 Orthophoto - ESRI, 2022





LEGEND





-  Project area
- Indicative Waddi Wind Farm Layout**
-  Indicative disturbance area
-  Indicative works area

Figure B-10
Sheet 10 of 16
Vegetation units

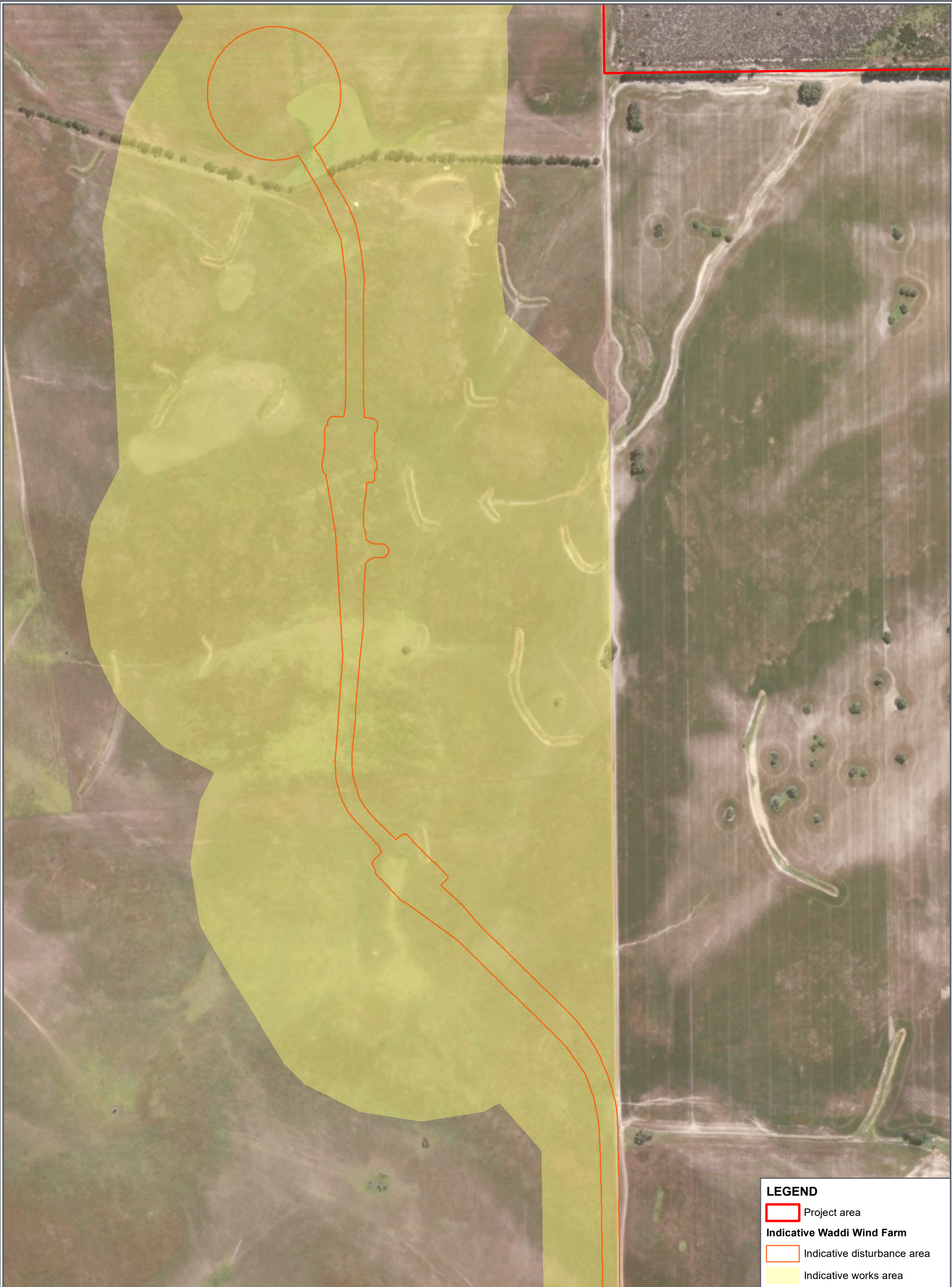
 GDA2020 MGA Zone 50

0 50 100 200 m

Job Number: AU213001749.003
Date: 8/17/2023
Scale: 1:5,000@ A3
Created by: QS



Source: Cadastre - Landgate, 2023 Orthophoto - ESRI, 2022



LEGEND





-  Project area
- Indicative Waddi Wind Farm**
-  Indicative disturbance area
-  Indicative works area


Figure B-11
Sheet 11 of 16
Vegetation units

 GDA2020 MGA Zone 50

0 50 100 200 m

Job Number: AU213001749.003
Date: 8/17/2023
Scale: 1:5,000@ A3
Created by: QS

Source: Cadastre - Landgate, 2023 Orthophoto - ESRI, 2022



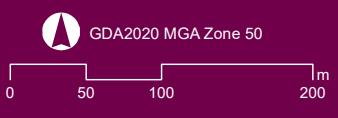
A TETRA TECH COMPANY

LEGEND

- Project area
- Indicative Waddi Wind Farm Layout**
- Indicative disturbance area
- Indicative works area



Figure B-12
Sheet 12 of 16
Vegetation units



Job Number: AU213001749.003
 Date: 8/17/2023
 Scale: 1:5,000@ A3
 Created by: QS



Source: Cadastre - Landgate, 2023 Orthophoto - ESRI, 2022

LEGEND

- Project area
- Native vegetation clearing area (5.5 ha)
- DBCA legislated lands
- Crown Reserve
- Cadastre

Indicative Waddi Wind Farm Layout

- Indicative disturbance areas
- Indicative works area

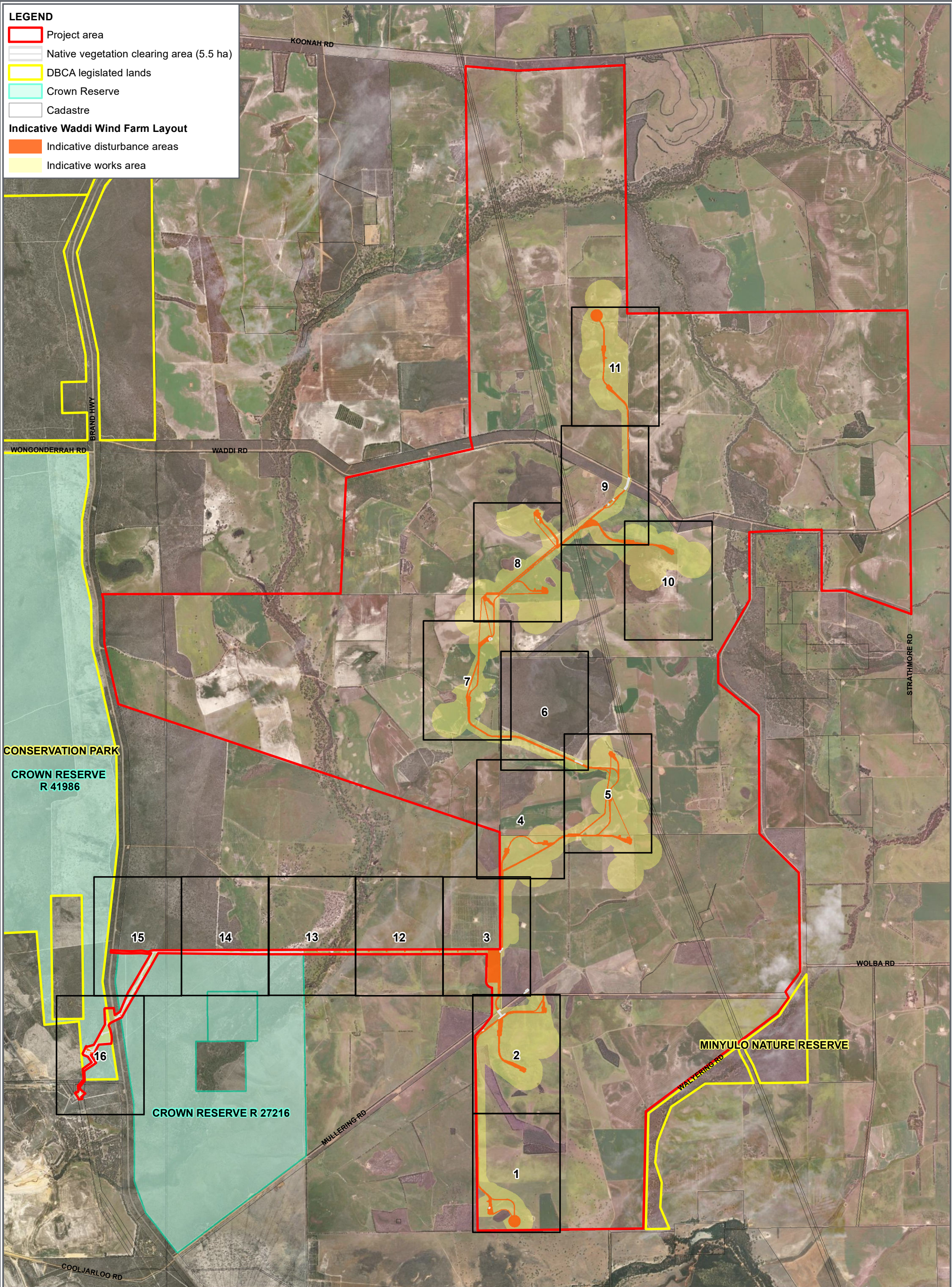


Figure C

Vegetation condition mapping - map book index

GDA2020 MGA Zone 50



Job Number: AU213001749.003

Date: 11/10/2023

Scale: 1:54,000 @ A3

Created by: QS

Source: Cadastre - Landgate, 2023 Orthophoto - ESRI, 2022

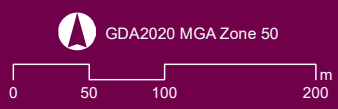




LEGEND

- Project area
- Native vegetation clearing area (5.5 ha)
- Indicative Waddi Wind Farm Layout**
- Indicative disturbance areas
- Indicative works area
- Vegetation condition**
- Completely Degraded (Inferred)

Figure C-1
Sheet 1 of 16
Vegetation condition



Job Number: AU213001749.003
Date: 8/17/2023
Scale: 1:5,000 @ A3
Created by: QS





LEGEND

- Project area
- Native vegetation clearing area (5.5

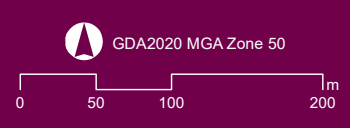
Indicative Waddi Wind Farm Layout

- Indicative disturbance areas
- Indicative works area

Vegetation condition

- Excellent
- Very Good
- Good
- Completely Degraded

Figure C-2
Sheet 2 of 16
Vegetation condition



Job Number: AU213001749.003
 Date: 11/10/2023
 Scale: 1:5,000 @ A3
 Created by: QS



Source: Cadastre - Landgate, 2023 Orthophoto - ESRI, 2022

LEGEND

- Project area
- Native vegetation clearing area (5.5 ha)

Indicative Waddi Wind Farm Layout

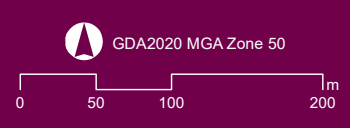
- Indicative disturbance areas
- Indicative works area

Vegetation condition

- Very Good to Excellent
- Very Good
- Excellent (Inferred; RPS 2023)
- Completely Degraded (Inferred)



Figure C-3
Sheet 3 of 16
Vegetation condition

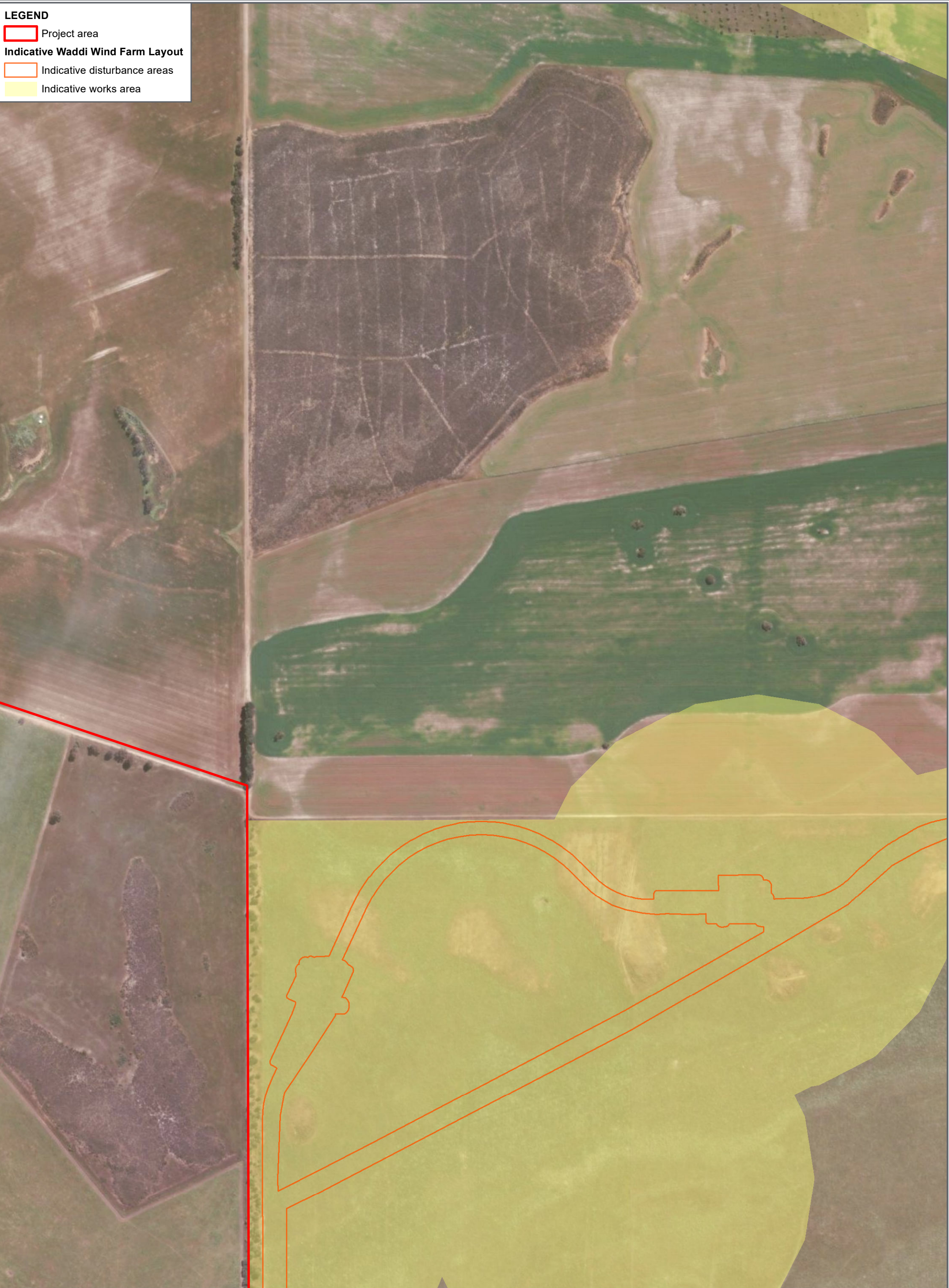


Job Number: AU213001749.003
 Date: 11/10/2023
 Scale: 1:5,000 @ A3
 Created by: QS



LEGEND

- Project area
- Indicative Waddi Wind Farm Layout**
- Indicative disturbance areas
- Indicative works area



Level 3, 5/00 Hay Street, Subiaco, WA 6008 | T +61 8 9211 1111 | F +61 8 9211 1121 | www.rpsgroup.com

Figure C-4
Sheet 4 of 16
Vegetation condition

GDA2020 MGA Zone 50



Job Number: AU213001749.003
 Date: 8/17/2023
 Scale: 1:5,000 @ A3
 Created by: QS



Source: Cadastre - Landgate, 2023 | Orthophoto - ESRI, 2022

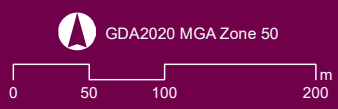
LEGEND

- Project area
- Indicative Waddi Wind Farm Layout**
- Indicative disturbance areas
- Indicative works area
- Vegetation condition**
- Good
- Degraded



Level 3, 5/00 Hay Street, Subiaco, WA 6008 | T +61 8 9211 1111 | F +61 8 9211 1122 | www.rpsgroup.com

Figure C-5
Sheet 5 of 16
Vegetation condition



Job Number: AU213001749.003
 Date: 8/17/2023
 Scale: Map 1:5,000 Inset 1:1,250 @ A3
 Created by: QS



Source: Cadastre - Landgate, 2023 Orthophoto - ESRI, 2022

LEGEND

- Project area
- Native vegetation clearing area (5.5 ha)

Indicative Waddi Wind Farm Layout

- Indicative disturbance areas
- Indicative works area

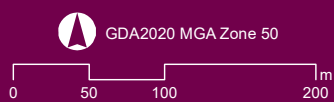
Vegetation condition

- Good



Level 3, 500 Hwy Street, Subiaco, WA 6008 | T +61 8 92111111 | F +61 8 92111122 | www.rpsgroup.com

Figure C-6
Sheet 6 of 16
Vegetation condition



Job Number: AU213001749.003
 Date: 8/17/2023
 Scale: 1:5,000 @ A3
 Created by: QS



Source: Cadastre - Landgate, 2023 | Orthophoto - ESRI, 2022

LEGEND

- Project area
- Native vegetation clearing area (5.5 ha)

Indicative Waddi Wind Farm Layout

- Indicative disturbance areas
- Indicative works area

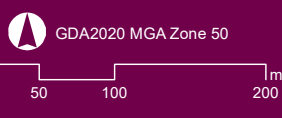
Vegetation condition

- Degraded
- Completely Degraded



Level 3, 5/00 Hay Street, Subiaco, WA 6008 | T: +61 8 9211 1111 | F: +61 8 9211 1122 | www.rpsgroup.com

Figure C-7
Sheet 7 of 16
Vegetation condition



Job Number: AU213001749.003
 Date: 8/17/2023
 Scale: 1:5,000 @ A3
 Created by: QS



Source: Cadastre - Landgate, 2023 | Orthophoto - ESRI, 2022

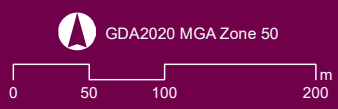
LEGEND

- Project area
- Indicative Waddi Wind Farm Layout**
- Indicative disturbance areas
- Indicative works area
- Vegetation condition**
- Degraded



Level 3, 5/00 Hay Street, Subiaco, WA 6008 | T: +61 8 92111111 | F: +61 8 92111122 | www.rpsgroup.com

Figure C-8
Sheet 8 of 16
Vegetation condition



Job Number: AU213001749.003
 Date: 8/17/2023
 Scale: Map 1:5,000 Inset 1:1,250 @ A3
 Created by: QS
 Source: Cadastre - Landgate, 2023 Orthophoto - ESRI, 2022



LEGEND

- Project area
- Native vegetation clearing area (5.5 ha)

Indicative Waddi Wind Farm Layout

- Indicative disturbance areas
- Indicative works area

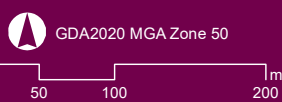
Vegetation condition

- Excellent
- Good
- Completely Degraded
- Completely Degraded (Inferred)



Level 3, 5/00 Hay Street, Subiaco, WA 6008 | T +61 8 9211 1111 | F +61 8 9211 1122 | www.rpsgroup.com

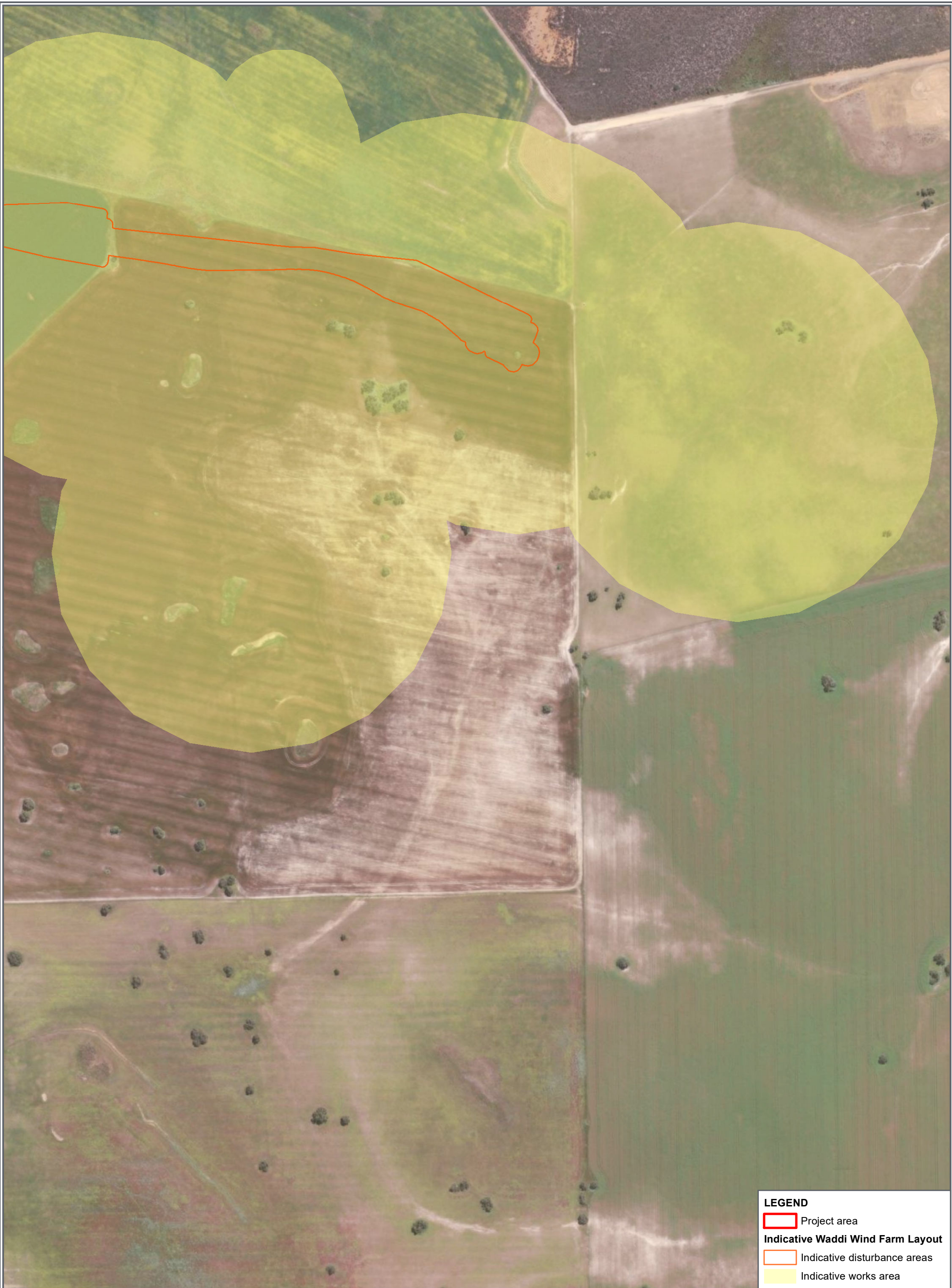
Figure C-9
Sheet 9 of 16
Vegetation condition



Job Number: AU213001749.003
 Date: 8/17/2023
 Scale: 1:5,000 @ A3
 Created by: QS



Source: Cadastre - Landgate, 2023 | Orthophoto - ESRI, 2022



LEGEND





-  Project area
- Indicative Waddi Wind Farm Layout**
-  Indicative disturbance areas
-  Indicative works area

Figure C-10
Sheet 10 of 16
Vegetation condition

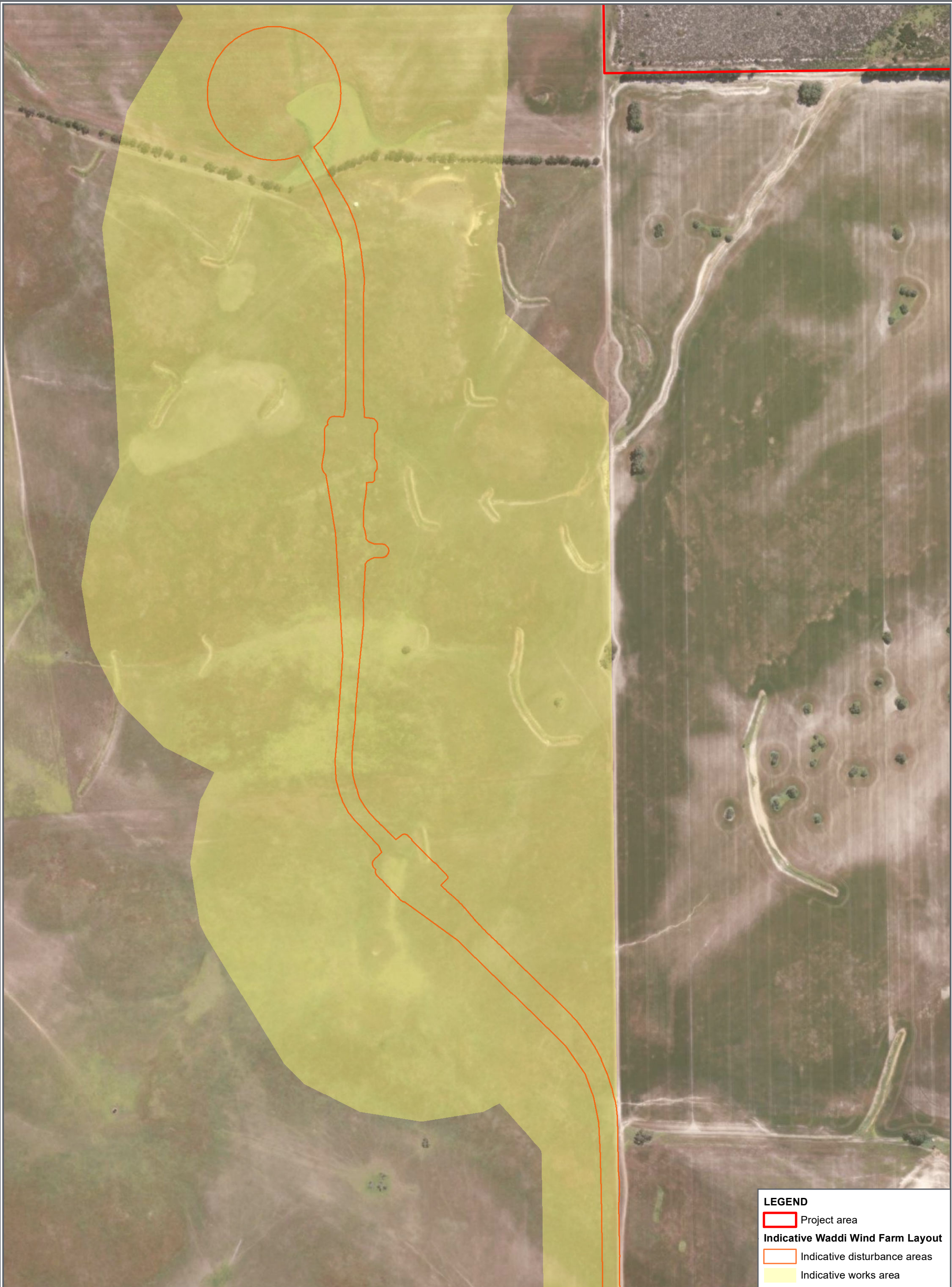
 GDA2020 MGA Zone 50

0 50 100 200 m

Job Number: AU213001749.003
Date: 8/17/2023
Scale: 1:5,000 @ A3
Created by: QS



Source: Cadastre - Landgate, 2023 Orthophoto - ESRI, 2022



LEGEND





-  Project area
- Indicative Waddi Wind Farm Layout**
-  Indicative disturbance areas
-  Indicative works area

Figure C-11
Sheet 11 of 16
Vegetation condition


GDA2020 MGA Zone 50



0 50 100 200 m

Job Number: AU213001749.003
Date: 8/17/2023
Scale: 1:5,000 @ A3
Created by: QS

Source: Cadastre - Landgate, 2023 Orthophoto - ESRI, 2022



rps
A TETRA TECH COMPANY

LEGEND

- Project area
- Indicative Waddi Wind Farm Layout**
- Indicative disturbance areas
- Indicative works area



Level 3, 5/00 Hay Street, Subiaco, WA 6008 | T +61 8 92111111 | F +61 8 92111221 | www.rpsgroup.com

Figure C-12
Sheet 12 of 16
Vegetation condition

GDA2020 MGA Zone 50
 0 50 100 200 m

Job Number: AU213001749.003
 Date: 8/17/2023
 Scale: 1:5,000 @ A3
 Created by: QS



Source: Cadastre - Landgate, 2023 Orthophoto - ESRI, 2022

LEGEND

- Project area
- Native vegetation clearing area (5.5 ha)
- Crown Reserve

Indicative Waddi Wind Farm Layout

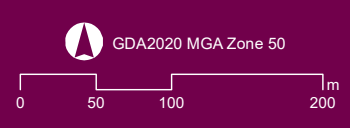
- Indicative disturbance areas
- Indicative works area

Vegetation condition

- Excellent
- Very Good to Excellent
- Good
- Degraded



Figure C-13
Sheet 13 of 16
Vegetation condition



Job Number: AU213001749.003
 Date: 8/17/2023
 Scale: 1:5,000 @ A3
 Created by: QS



LEGEND

- Project area
- Native vegetation clearing area (5.5 ha)
- Crown Reserve

Indicative Waddi Wind Farm Layout

- Indicative disturbance areas
- Indicative works area

Vegetation condition

- Excellent
- Very Good to Excellent
- Very Good
- Good to Very Good



Figure C-14
Sheet 14 of 16
Vegetation condition

GDA2020 MGA Zone 50



Job Number: AU213001749.003
 Date: 8/17/2023
 Scale: 1:5,000 @ A3
 Created by: QS



Source: Cadastre - Landgate, 2023 Orthophoto - ESRI, 2022



LEGEND

- Project area
- Native vegetation clearing area (5.5 ha)
- Crown Reserve
- Indicative Waddi Wind Farm Layout**
- Indicative disturbance areas
- Indicative works area
- Vegetation condition**
- Excellent
- Excellent (Inferred; RPS 2023)

Figure C-15
Sheet 15 of 16
Vegetation condition

GDA2020 MGA Zone 50

0 50 100 200 m

Job Number: AU213001749.003
Date: 8/17/2023
Scale: 1:5,000 @ A3
Created by: QS



LEGEND

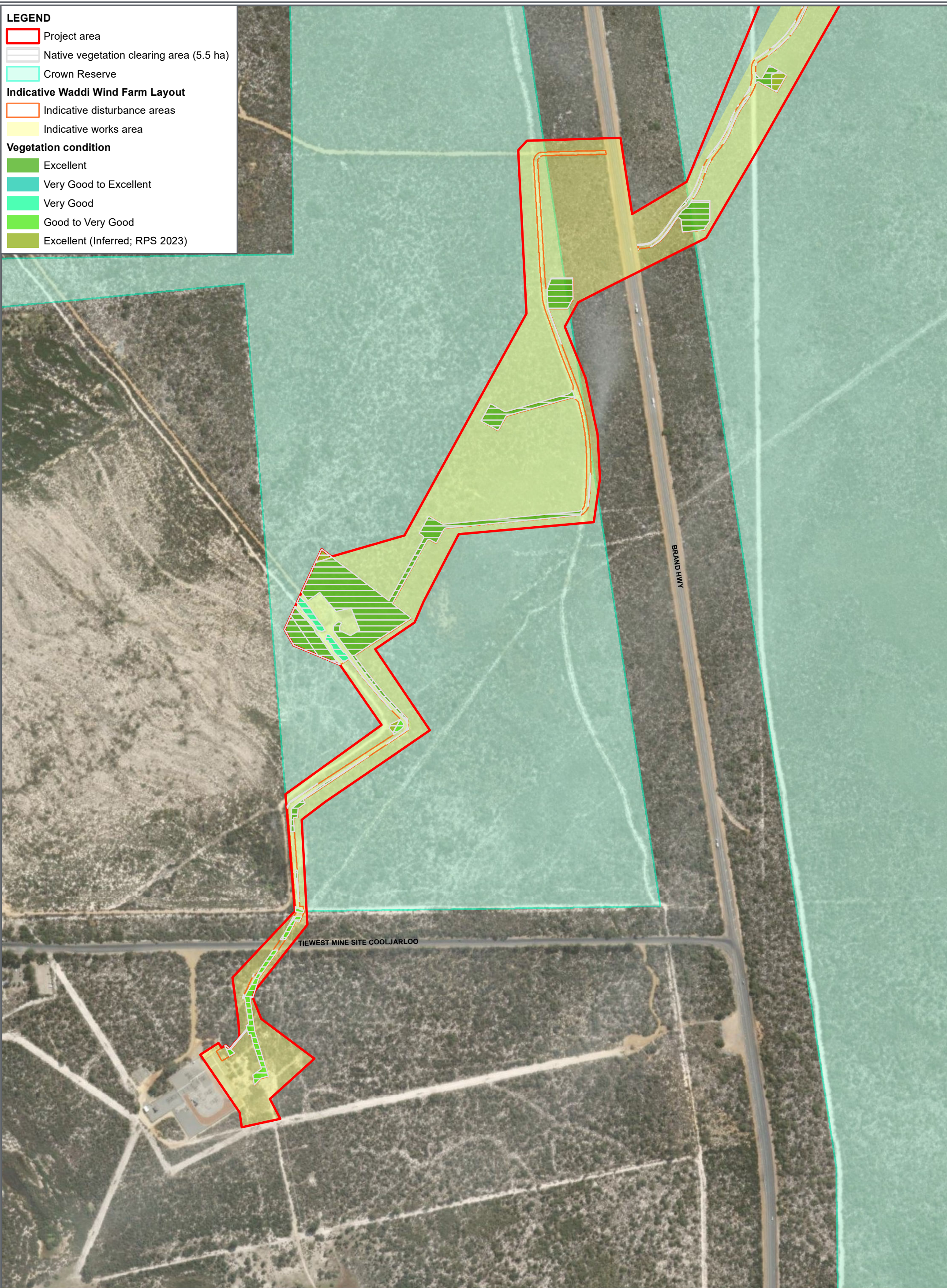
- Project area
- Native vegetation clearing area (5.5 ha)
- Crown Reserve

Indicative Waddi Wind Farm Layout

- Indicative disturbance areas
- Indicative works area

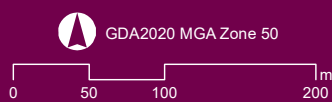
Vegetation condition

- Excellent
- Very Good to Excellent
- Very Good
- Good to Very Good
- Excellent (Inferred; RPS 2023)



Level 3, 500 High Street, Subiaco, WA 6008 | T +61 8 92111111 | F +61 8 92111122 | www.rpsgroup.com

Figure C-16
Sheet 16 of 16
Vegetation condition



Job Number: AU213001749.003
 Date: 8/17/2023
 Scale: 1:5,000 @ A3
 Created by: QS



Source: Cadastre - Landgate, 2023 | Orthophoto - ESRI, 2022

LEGEND

- Project area
- Native vegetation clearing area (5.5 ha)
- DBCA legislated lands
- Crown Reserve
- Cadastre

Indicative Waddi Wind Farm Layout

- Disturbance areas
- Indicative works area

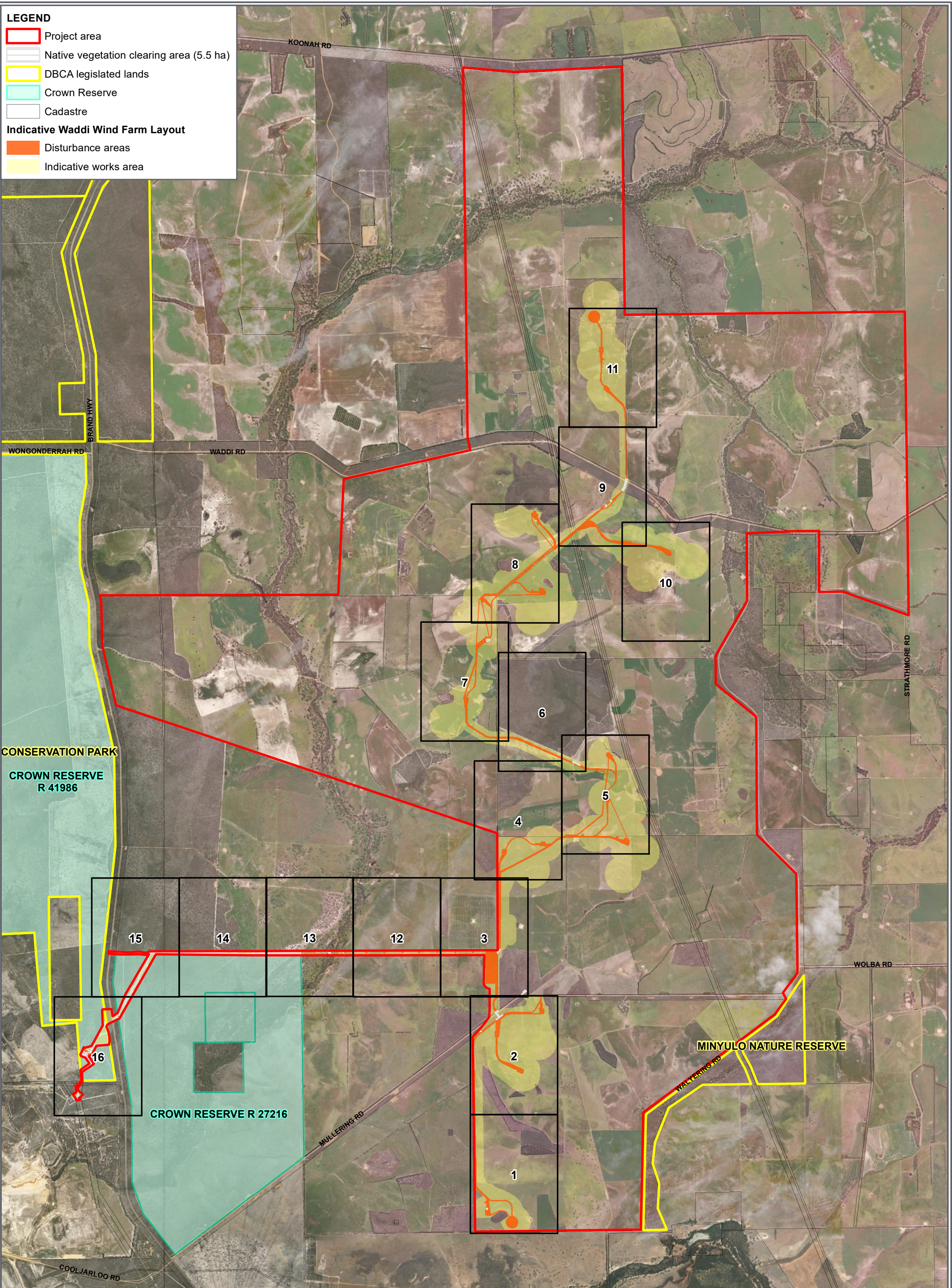


Figure D
Black cockatoo habitat mapping - map book index

GDA2020 MGA Zone 50
 0 0.5 1 2 km

Job Number: AU213001749.003
 Date: 11/10/2023
 Scale: 1:54,000 @ A3
 Created by: QS



Source: Cadastre - Landgate, 2023 Orthophoto - ESRI, 2022



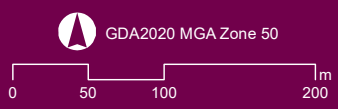
LEGEND

- Project area
- Native vegetation clearing area (5.5 ha)

Indicative Waddi Wind Farm Layout

- Indicative disturbance areas
- Indicative works area

Figure D-1
Sheet 1 of 16
Black cockatoo habitat



Job Number: AU213001749.003
 Date: 8/17/2023
 Scale: 1:5,000 @ A3
 Created by: QS



LEGEND

- Project area
- Native vegetation clearing area (5.5 ha)
- Potential black cockatoo foraging habitat (Terrestrial Ecosystems 2022)

Tall trees (Terrestrial Ecosystems 2022)

- Planted tree DBH < 50cm

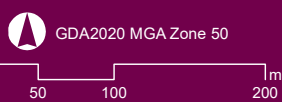
Indicative Waddi Wind Farm Layout

- Indicative disturbance areas
- Indicative works area



Level 3, 5/00 Hay Street, Subiaco, WA 6008 | T +61 8 92111111 | F +61 8 92111122 | www.rpsgroup.com

Figure D-2
Sheet 2 of 16
Black cockatoo habitat



Job Number: AU213001749.003
 Date: 11/10/2023
 Scale: 1:5,000 @ A3
 Created by: QS



Source: Cadastre - Landgate, 2023 | Orthophoto - ESRI, 2022

LEGEND

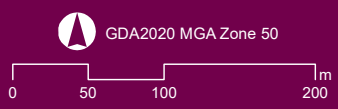
- Project area
- Native vegetation clearing area (5.5 ha)
- Potential black cockatoo foraging habitat (Terrestrial Ecosystems 2022)
- Potential black cockatoo foraging habitat (Outback Ecology 2014)
- Potential black cockatoo foraging habitat (Inferred; Terrestrial Ecosystems 2022)
- Potential black cockatoo foraging habitat of a tall planted non-endemic Eucalypt tree DBH < 50 cm (0.004 ha) (Tilt Renewables 2023)
- Potential black cockatoo foraging habitat of tall planted pine trees (0.051 ha) (Tilt Renewables 2023)

Indicative Waddi Wind Farm Layout

- Indicative disturbance areas
- Indicative works area



Figure D-3
Sheet 3 of 16
Black cockatoo habitat

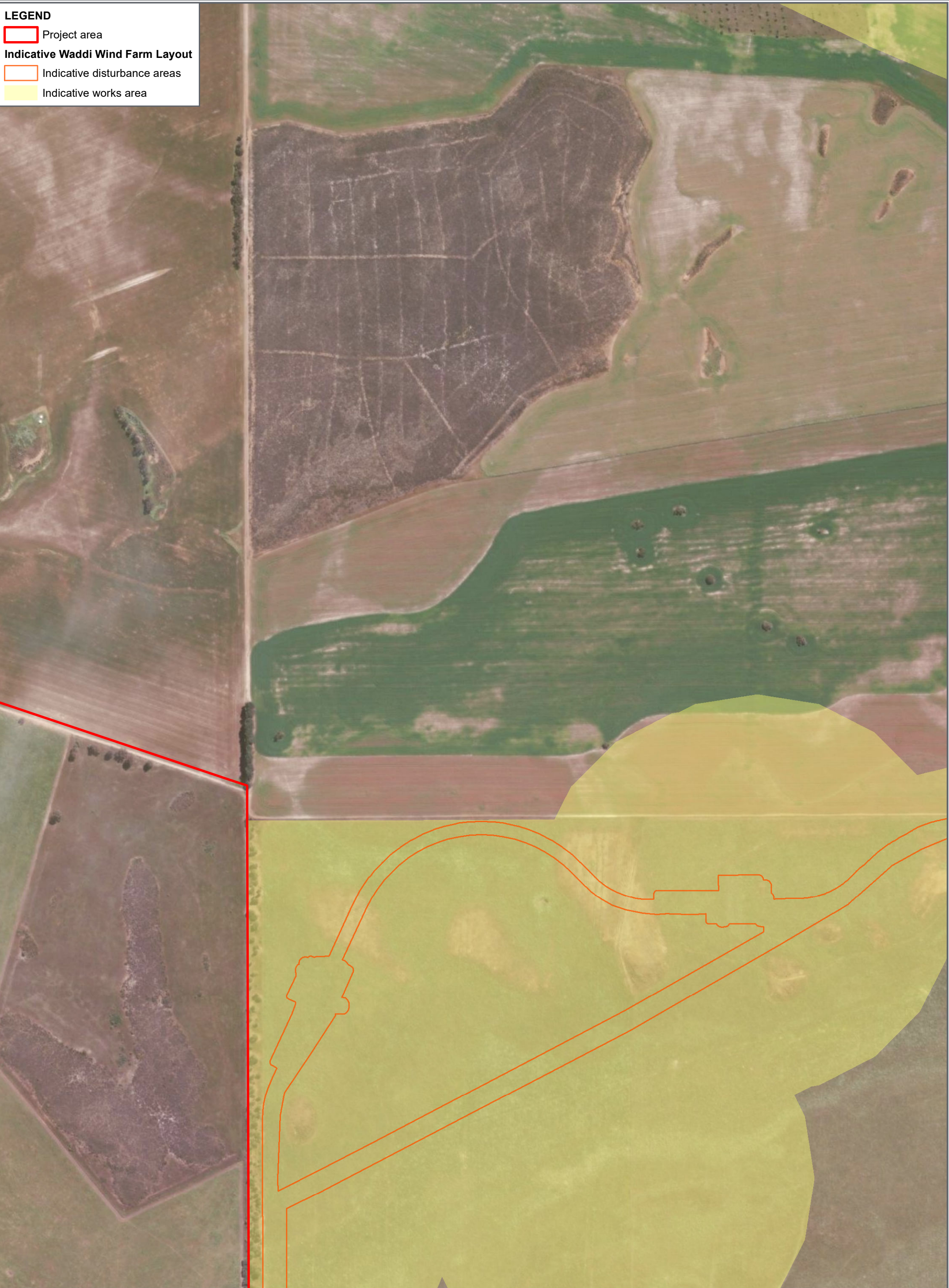


Job Number: AU213001749.003
 Date: 11/10/2023
 Scale: 1:5,000 @ A3
 Created by: QS



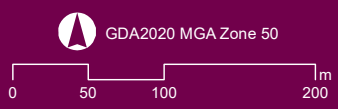
LEGEND

- Project area
- Indicative Waddi Wind Farm Layout**
- Indicative disturbance areas
- Indicative works area



Level 3, 5/00 Hay Street, Subiaco, WA 6008 | T +61 8 92111111 | F +61 8 92111221 | www.rpsgroup.com

Figure D-4
Sheet 4 of 16
Black cockatoo habitat



Job Number: AU213001749.003
 Date: 8/17/2023
 Scale: 1:5,000 @ A3
 Created by: QS



Source: Cadastre - Landgate, 2023 | Orthophoto - ESRI, 2022



LEGEND

- Project area
 - Native vegetation clearing area (5.5 ha)
 - Potential black cockatoo foraging habitat (Inferred; Terrestrial Ecosystems 2022)
- Indicative Waddi Wind Farm Layout**
- Indicative disturbance areas
 - Indicative works area

Figure D-5
Sheet 5 of 16
Black cockatoo habitat

GDA2020 MGA Zone 50



Job Number: AU213001749.003
 Date: 8/17/2023
 Scale: 1:5,000 @ A3
 Created by: QS



Source: Cadastre - Landgate, 2023 Orthophoto - ESRI, 2022

LEGEND

- Project area
- Native vegetation clearing area (5.5 ha)
- Potential black cockatoo foraging habitat (Inferred; Terrestrial Ecosystems 2022)

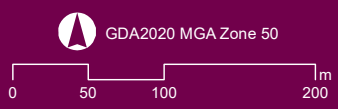
Indicative Waddi Wind Farm Layout

- Indicative disturbance areas
- Indicative works area



Level 3, 500 Hwy Street, Subiaco, WA 6008 | T +61 8 92111111 | F +61 8 92111221 | www.rpsgroup.com

Figure D-6
Sheet 6 of 16
Black cockatoo habitat



Job Number: AU213001749.003
 Date: 8/17/2023
 Scale: 1:5,000 @ A3
 Created by: QS



Source: Cadastre - Landgate, 2023 | Orthophoto - ESRI, 2022

LEGEND

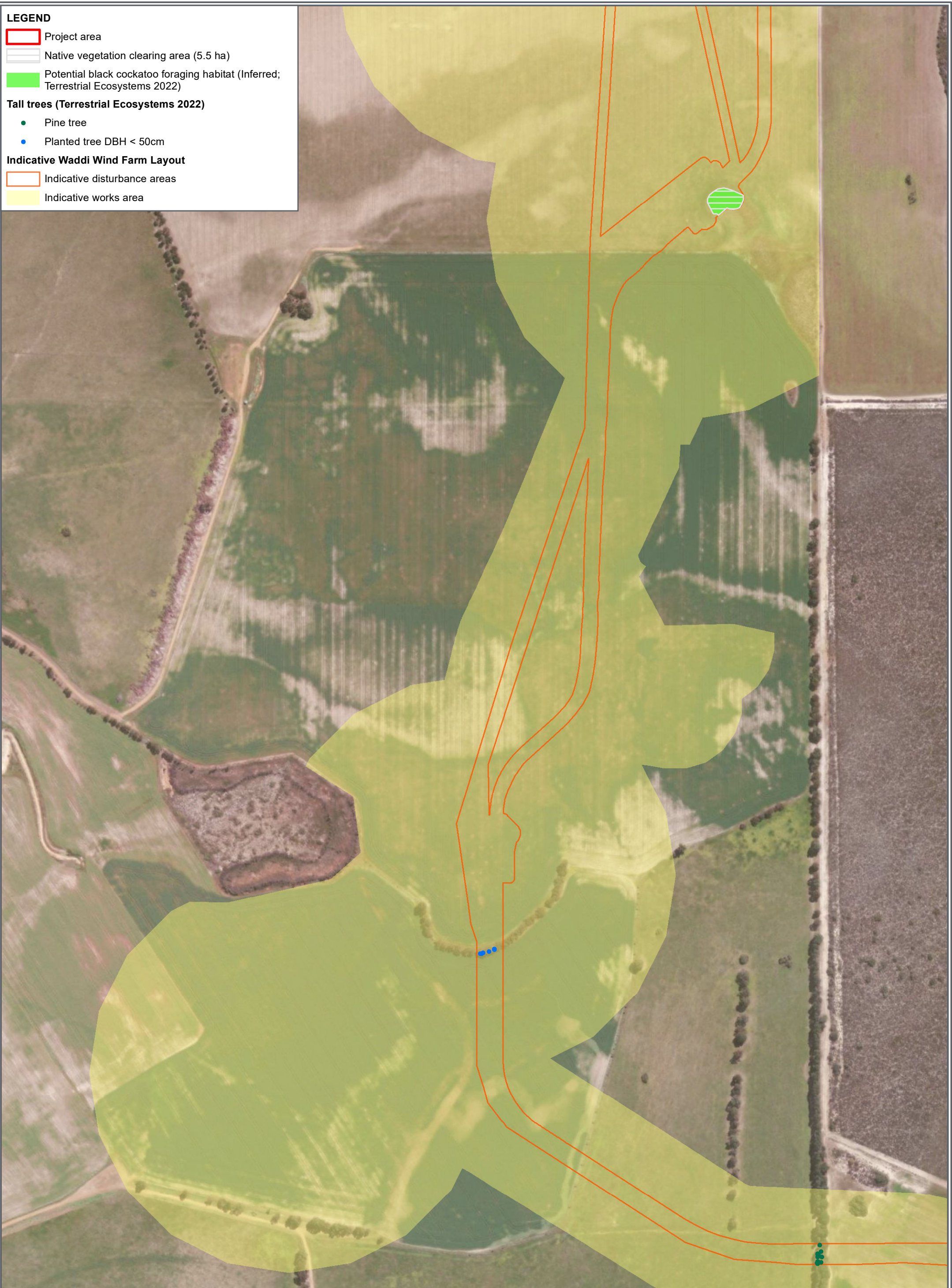
- Project area
- Native vegetation clearing area (5.5 ha)
- Potential black cockatoo foraging habitat (Inferred; Terrestrial Ecosystems 2022)

Tall trees (Terrestrial Ecosystems 2022)

- Pine tree
- Planted tree DBH < 50cm

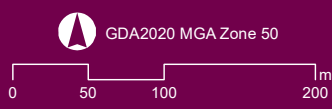
Indicative Waddi Wind Farm Layout

- Indicative disturbance areas
- Indicative works area



Level 3, 5/00 Hay Street, Subiaco, WA 6008 | T +61 8 9211 1111 | F +61 8 9211 1122 | www.rpsgroup.com

Figure D-7
Sheet 7 of 16
Black cockatoo habitat



Job Number: AU213001749.003
 Date: 8/17/2023
 Scale: 1:5,000 @ A3
 Created by: QS



Source: Cadastre - Landgate, 2023 Orthophoto - ESRI, 2022



LEGEND

- Project area
- Native vegetation clearing area (5.5 ha)
- Potential black cockatoo foraging habitat (Inferred; Terrestrial Ecosystems 2022)

Indicative Waddi Wind Farm Layout

- Indicative disturbance areas
- Indicative works area

Figure D-8
Sheet 8 of 16
Black cockatoo habitat

GDA2020 MGA Zone 50

0 50 100 200 m

Job Number: AU213001749.003
Date: 8/17/2023
Scale: Map 1:5,000 Inset 1:1,250 @ A3
Created by: QS
Source: Cadastre - Landgate, 2023 Orthophoto - ESRI, 2022



LEGEND

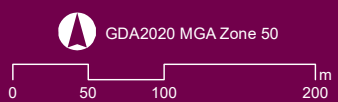
- Project area
- Native vegetation clearing area (5.5 ha)
- Potential black cockatoo foraging habitat (Terrestrial Ecosystems 2022)

Indicative Waddi Wind Farm Layout

- Indicative disturbance areas
- Indicative works area



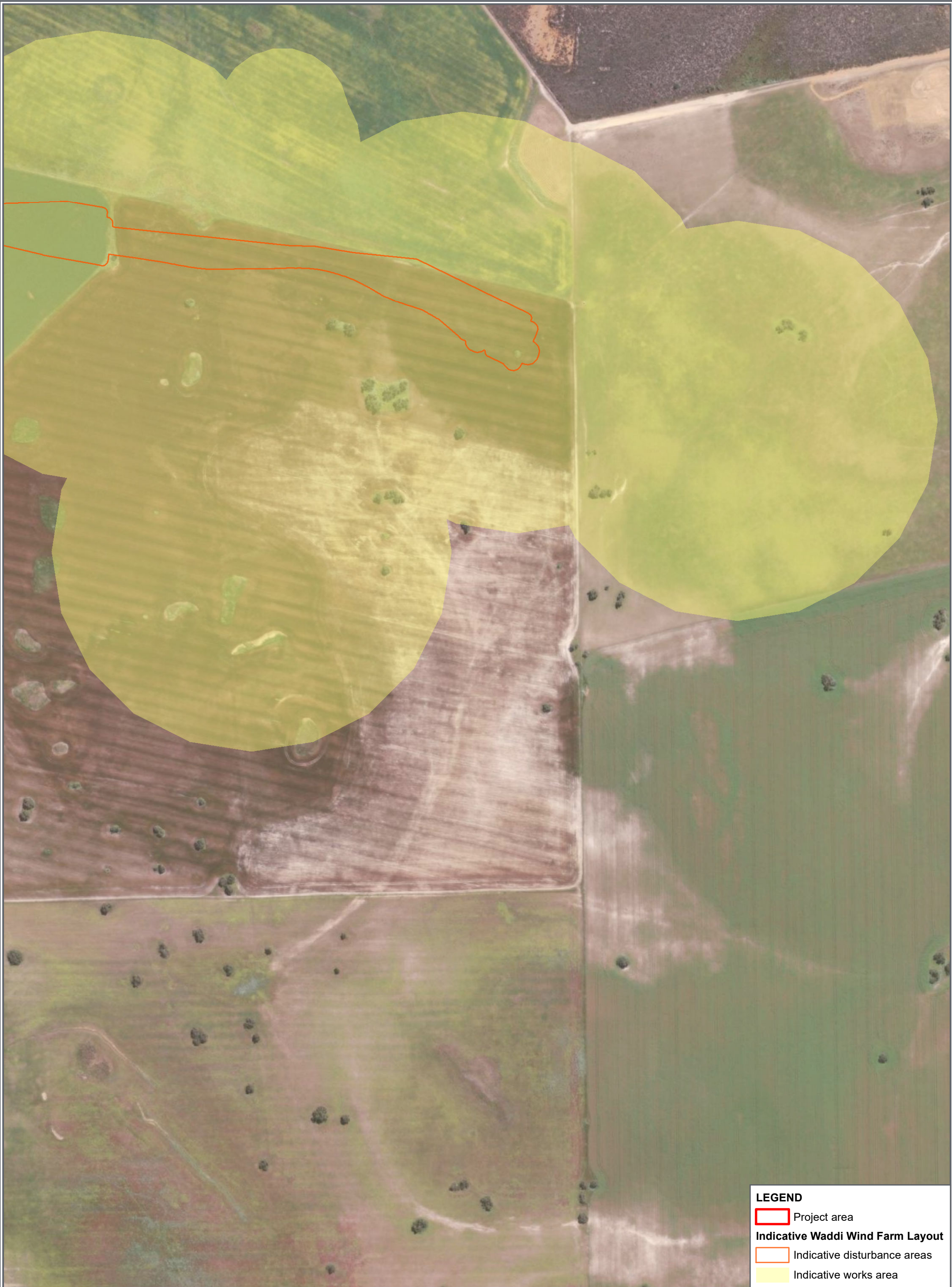
Figure D-9
Sheet 9 of 16
Black cockatoo habitat



Job Number: AU213001749.003
 Date: 8/17/2023
 Scale: 1:5,000 @ A3
 Created by: QS



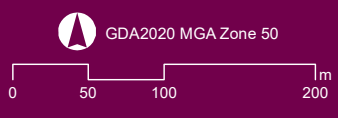
Source: Cadastre - Landgate, 2023 Orthophoto - ESRI, 2022



LEGEND

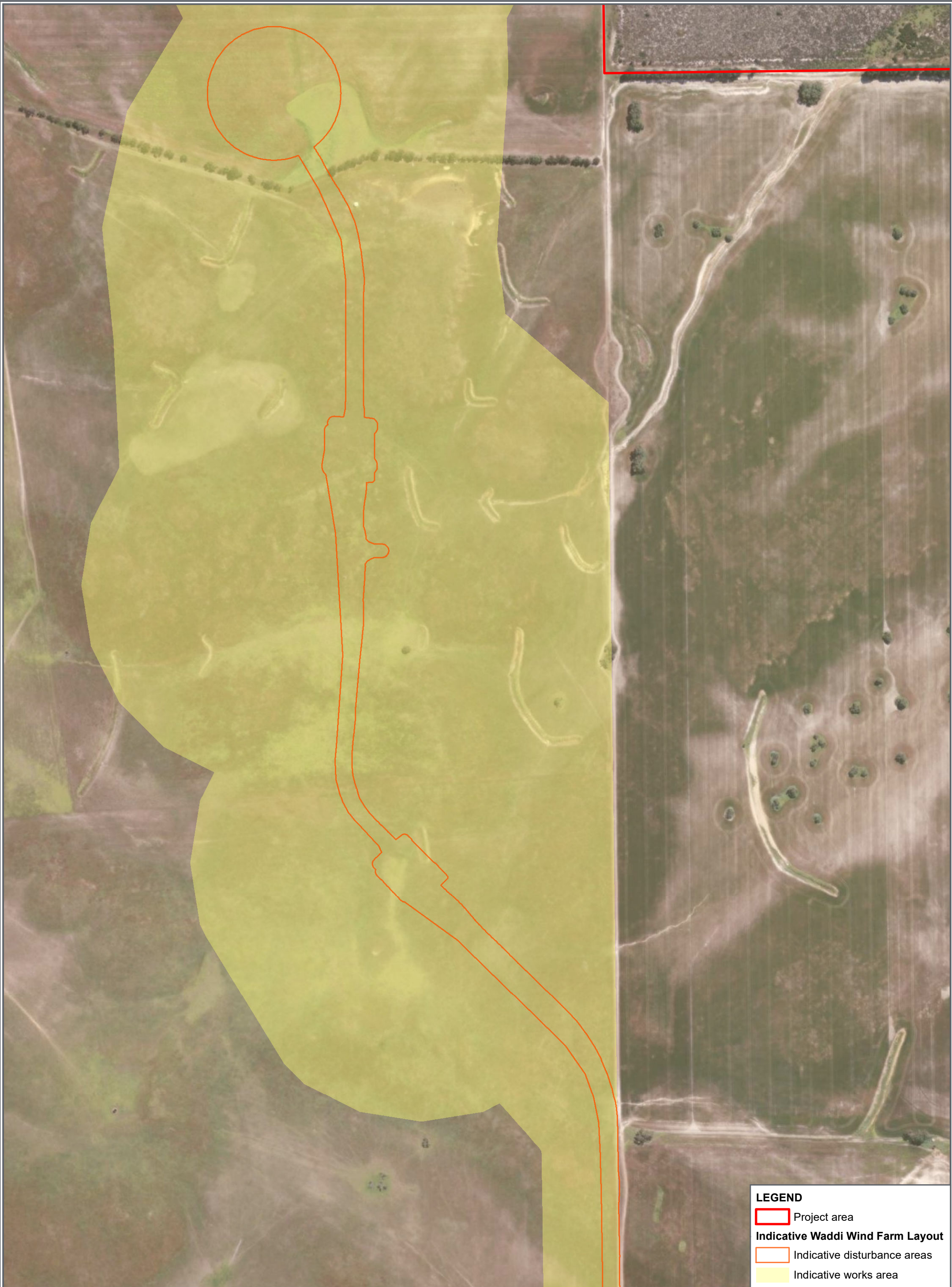
- Project area
- Indicative Waddi Wind Farm Layout**
- Indicative disturbance areas
- Indicative works area

Figure D-10
Sheet 10 of 16
Black cockatoo habitat



Job Number: AU213001749.003
Date: 8/17/2023
Scale: 1:5,000 @ A3
Created by: QS





LEGEND





-  Project area
- Indicative Waddi Wind Farm Layout**
-  Indicative disturbance areas
-  Indicative works area

Figure D-11
Sheet 11 of 16
Black cockatoo habitat

GDA2020 MGA Zone 50



Job Number: AU213001749.003
Date: 8/17/2023
Scale: 1:5,000 @ A3
Created by: QS

Source: Cadastre - Landgate, 2023 Orthophoto - ESRI, 2022



LEGEND

- Project area
- Indicative Waddi Wind Farm Layout**
- Indicative disturbance areas
- Indicative works area



Level 3, 5/00 Hay Street, Subiaco, WA 6008 | T +61 8 9211 1111 | F +61 8 9211 1122 | www.rpsgroup.com

Figure D-12
Sheet 12 of 16
Black cockatoo habitat

GDA2020 MGA Zone 50
 0 50 100 200 m


Job Number: AU213001749.003
 Date: 8/17/2023
 Scale: 1:5,000 @ A3
 Created by: QS



Source: Cadastre - Landgate, 2023 Orthophoto - ESRI, 2022

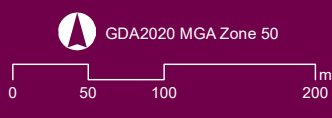
LEGEND

-  Project area
-  Native vegetation clearing area (5.5 ha)
-  Crown Reserve
-  Potential black cockatoo foraging habitat (Terrestrial Ecosystems 2022)
-  Potential black cockatoo foraging habitat (Outback Ecology 2014)
- Potential black cockatoo breeding trees (Terrestrial Ecosystems 2022)**
 -  Marri (*Corymbia calophylla*) DBH ≥ 50cm
- Indicative Waddi Wind Farm Layout**
 -  Indicative disturbance areas
 -  Indicative works area



Level 3, 5/00 Hay Street, Subiaco, WA 6008 | T +61 8 92111111 | F +61 8 92111122 | www.rpsgroup.com

Figure D-13
Sheet 13 of 16
Black cockatoo habitat




Job Number: AU213001749.003
Date: 8/17/2023
Scale: 1:5,000 @ A3
Created by: QS



Source: Cadastre - Landgate, 2023 Orthophoto - ESRI, 2022

LEGEND

-  Project area
-  Native vegetation clearing area (5.5 ha)
-  Crown Reserve
-  Potential black cockatoo foraging habitat (Terrestrial Ecosystems 2022)
-  Potential black cockatoo foraging habitat (Outback Ecology 2014)

Indicative Waddi Wind Farm Layout



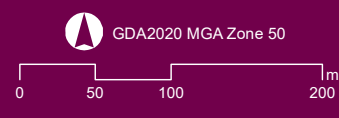
-  Indicative disturbance areas
-  Indicative works area



Figure D-14
Sheet 14 of 16
Black cockatoo habitat



Job Number: AU213001749.003
Date: 8/17/2023
Scale: 1:5,000 @ A3
Created by: QS



Source: Cadastre - Landgate, 2023 Orthophoto - ESRI, 2022



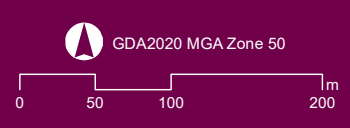
LEGEND

- Project area
- Native vegetation clearing area (5.5 ha)
- Crown Reserve
- Potential black cockatoo foraging habitat (Terrestrial Ecosystems 2022)
- Potential black cockatoo foraging habitat (Inferred; Terrestrial Ecosystems 2022)

Indicative Waddi Wind Farm Layout

- Indicative disturbance areas
- Indicative works area

Figure D-15
Sheet 15 of 16
Black cockatoo habitat



Job Number: AU213001749.003
 Date: 8/17/2023
 Scale: 1:5,000 @ A3
 Created by: QS



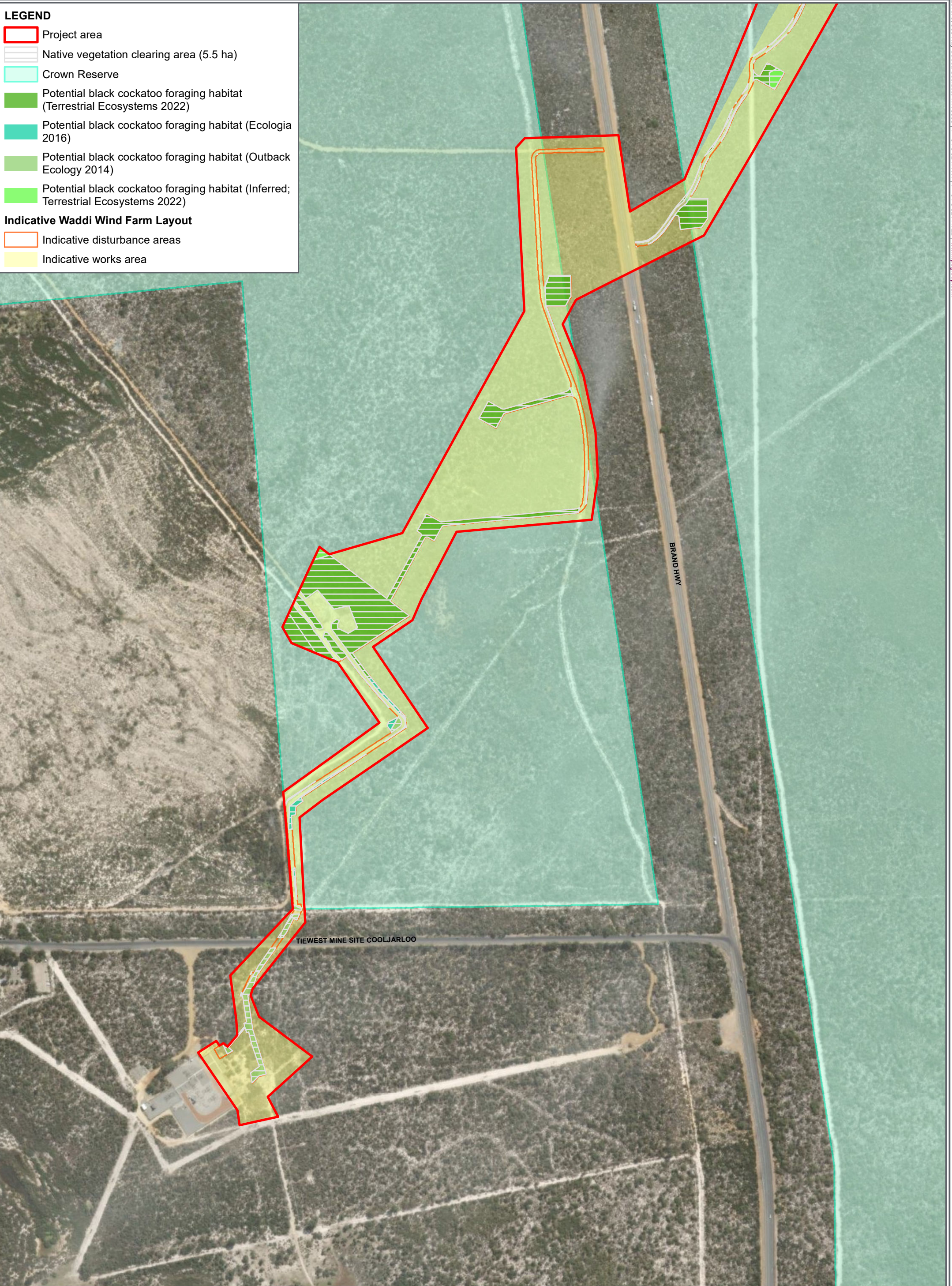
Source: Cadastre - Landgate, 2023 Orthophoto - ESRI, 2022

LEGEND

- Project area
- Native vegetation clearing area (5.5 ha)
- Crown Reserve
- Potential black cockatoo foraging habitat (Terrestrial Ecosystems 2022)
- Potential black cockatoo foraging habitat (Ecologia 2016)
- Potential black cockatoo foraging habitat (Outback Ecology 2014)
- Potential black cockatoo foraging habitat (Inferred; Terrestrial Ecosystems 2022)

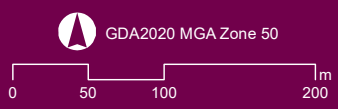
Indicative Waddi Wind Farm Layout

- Indicative disturbance areas
- Indicative works area



Level 3, 500 High Street, Subiaco, WA 6008 | T +61 8 9211 1111 | F +61 8 9211 1122 | www.rpsgroup.com

Figure D-16
Sheet 16 of 16
Black cockatoo habitat

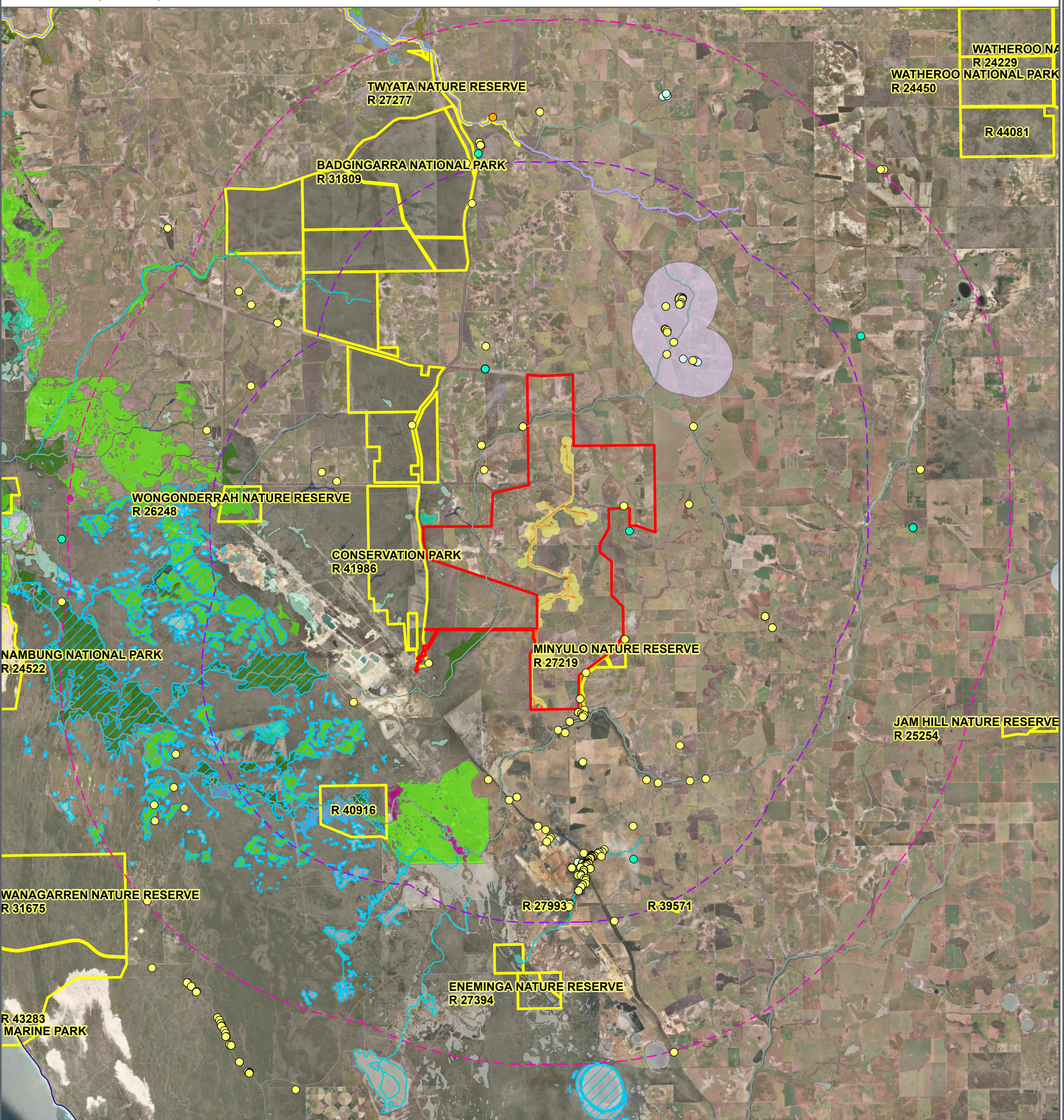


Job Number: AU213001749.003
 Date: 8/17/2023
 Scale: 1:5,000 @ A3
 Created by: QS



LEGEND

- Project area
- DBCA legislated lands
- 20 km buffer from project area
- 12 km from the project area
- Directory of Important Wetlands in Australia - Western Australia (DBCA-045)
- Carnaby's black cockatoo breeding sites**
 - Black Cockatoo Breeding Sites - Buffered (DBCA-063)
 - White Tailed Black Cockatoo Beeding Sites (DBCA, 2019) - confirmed
 - White Tailed Black Cockatoo Beeding Sites (DBCA, 2019) - potential
- Carnaby's black cockatoo roosting sites**
 - Black Cockatoo Roosting Sites - Buffered (DBCA-064)
- White Tailed Black Cockatoo Roosting Sites (Birdlife WA, 2019)
- DBCA Threatened, specially protected and priority fauna data (DBCA, August 2023)**
 - Carnaby's cockatoo (*Calyptorhynchus latirostris*)
 - White-tailed black cockatoo (*Calyptorhynchus* sp. 'white-tailed black cockatoo')
- Hydrography Linear (Hierarchy) (DWER-031)**
 - Coastal Waterline
 - Major River
 - Minor River
 - Significant Stream
 - Major Trib
 - Minor Trib
 - Inundation Area
- Indicative Waddi Wind Farm Layout**
 - Disturbance areas
 - Indicative works area
- Geomorphic Wetlands Cervantes South (DBCA-013)**
 - Barkarra
 - Creek
 - Dampland
 - Floodplain
 - Lake
 - Palusplain
 - River
 - Sumpland
- Geomorphic Wetlands Cervantes Eneabba (DBCA-015)**
 - Barkarra
 - Dampland
 - Floodplain
 - Not classified
 - Paluslope
 - Palusplain
 - Playa
 - Sumpland
- Geomorphic Wetlands, Swan Coastal Plain (DBCA-019)**
 - Not Assessed



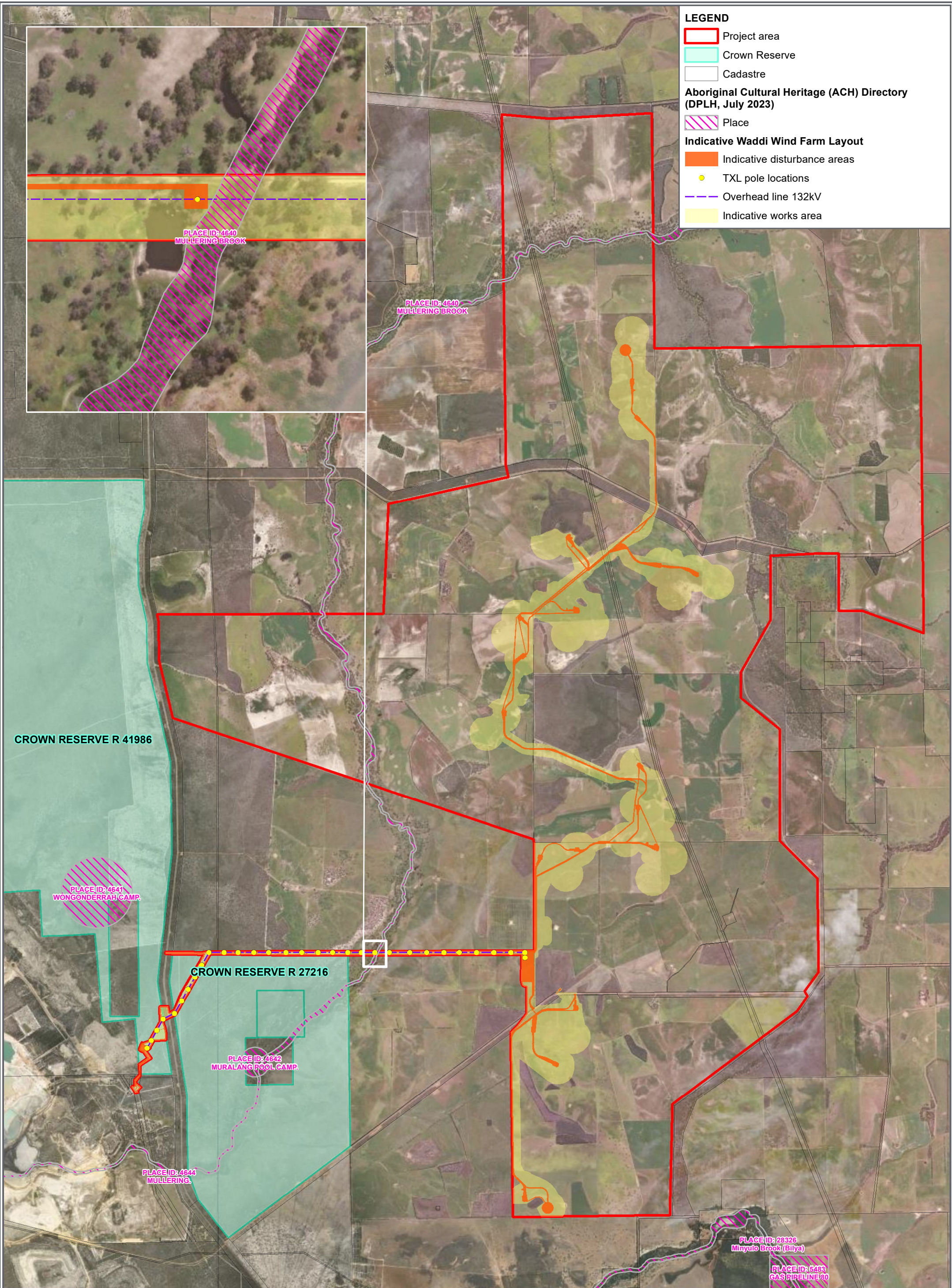


Figure F
Aboriginal heritage